

ORDER NO. \_\_\_\_\_

**AN ORDER OF THE COMMISSIONERS COURT OF CALLAHAN COUNTY, TEXAS: (1) ADOPTING THE 2021 REVISED CALLAHAN COUNTY ELECTION PRECINCT PLAN FOR RECONFIGURATION OF CERTAIN COUNTY ELECTION PRECINCTS, INCLUDING PUBLIC NOTICE AND ALL RELATED MATTERS, PURSUANT TO CHAPTER 42 OF THE TEXAS ELECTION CODE AND OTHER AUTHORITY; AND (2) PROVIDING FOR AN EFFECTIVE DATE AND COMPLIANCE WITH THE TEXAS OPEN MEETINGS ACT.**

**WHEREAS**, Callahan County, Texas (“County”) is a county of the State of Texas, having been duly created and organized under the constitution and laws of Texas, and the Callahan County Commissioners Court (“Commissioners Court”) is the governing body of the County; and

**WHEREAS**, Chapter 42 of the Texas Election Code (“Chapter 42”) provides, with certain exceptions, that (1) a county shall in odd-numbered years determine whether its county election precincts comply with certain applicable provisions of state law, (2) the effective date of use for a change to county election precincts shall be the first day of the first even-numbered voting year following the voting year in which the change is ordered, and (3) after adoption of revised county election precincts, notice of those revisions must be given by a county to the public and certain public officials or offices; and

**WHEREAS**, a change in circumstances has occurred which necessitates review and approval by the Commissioners Court of certain revisions to the County’s existing election precinct plan in order to comply with state or federal law, and/or for the convenience and efficiency of conducting elections, said revisions being hereafter described as this **2021 Revised Callahan County Election Precinct Plan** (“2021 Revised Plan”), including the maps for said plan attached as **Exhibit A**; and

**WHEREAS**, the Commissioners Court finds that:

- (1) the existing County election precinct plan should be partially revised and reconfigured by the approval of this 2021 Revised Plan, in compliance with Chapter 42 and other authority, and in the form and scope and in accordance with the plan maps attached as **Exhibit A**;
- (2) the map revisions in **Exhibit A** are in the best interests of the County and the public, and their approval and implementation will increase the convenience and efficiency of conducting elections in the County; and
- (3) all notices required by law shall be performed by the County regarding the approval and implementation of this order;

**NOW, THEREFORE, BE IT RESOLVED AND ORDERED** by the Commissioners Court of Callahan County, Texas, for and on behalf of said County and in the public interest, as follows:


- (1) Unless otherwise designated in this order, the past, present, or future tense shall each include the other, the masculine, feminine, or neuter gender shall each include the other, and the singular and plural number shall include each other where necessary for a correct meaning.
- (2) All statements made in the caption and preliminary recitals of this order, and all attached documents, are incorporated by reference.
- (3) The Commissioners Court hereby approves this **2021 Revised Callahan County Election Precinct Plan** as follows: (a) this 2021 Revised Plan shall begin on January 1, 2022, and on that date the County's existing election precinct plan is hereby revised and reconfigured as this 2021 Revised Plan; and (b) the boundaries of certain election precincts in the existing plan are hereby revised and reconfigured by the approval of this 2021 Revised Plan, in accordance with the documents attached as **Exhibit A**, being the maps for this 2021 Revised Plan.
- (4) This order with its **Exhibit A** shall be filed and maintained in the County Clerk's Office.
- (5) The County shall timely: (a) submit copies of this order (including the maps attached as **Exhibit A**) and other documents required by law to the Texas Secretary of State and other public officials for notice and/or approval as required by law; and (b) provide public notice of this order as required by law.
- (6) This 2021 Revised Plan (including the maps attached as **Exhibit A**) shall take effect and become operative on January 1, 2022, and thereafter shall be used in all elections for County officers and other elections administered by the County, as required by Chapter 42 and other authority, until such time as a subsequent, revised, and lawfully enacted County election precinct plan or map revision shall be approved.
- (7) The County's staff and attorneys shall assist the Commissioners Court regarding the successful accomplishment of all tasks and preparation of all documents necessary or advisable for the successful implementation of this 2021 Revised Plan.
- (8) Except for certain matters described in above paragraphs (3) and


(6) of this order (which matters shall take effect and become operative on and after January 1, 2022), the remainder of this order shall take effect immediately from and after its passage.


(9) This order was approved and adopted at a meeting of the Commissioners Court held in compliance with Chapter 551 of the Texas Government Code, the Texas Open Meetings Act.

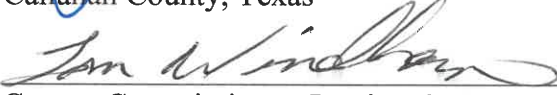
**ORDERED, APPROVED, AND ADOPTED** on the 9<sup>th</sup> day of December, 2021.


**THE COMMISSIONERS COURT OF  
CALLAHAN COUNTY, TEXAS**


  
\_\_\_\_\_  
County Judge  
Callahan County, Texas

  
\_\_\_\_\_  
County Commissioner, Precinct 1  
Callahan County, Texas

  
\_\_\_\_\_  
County Commissioner, Precinct 2  
Callahan County, Texas

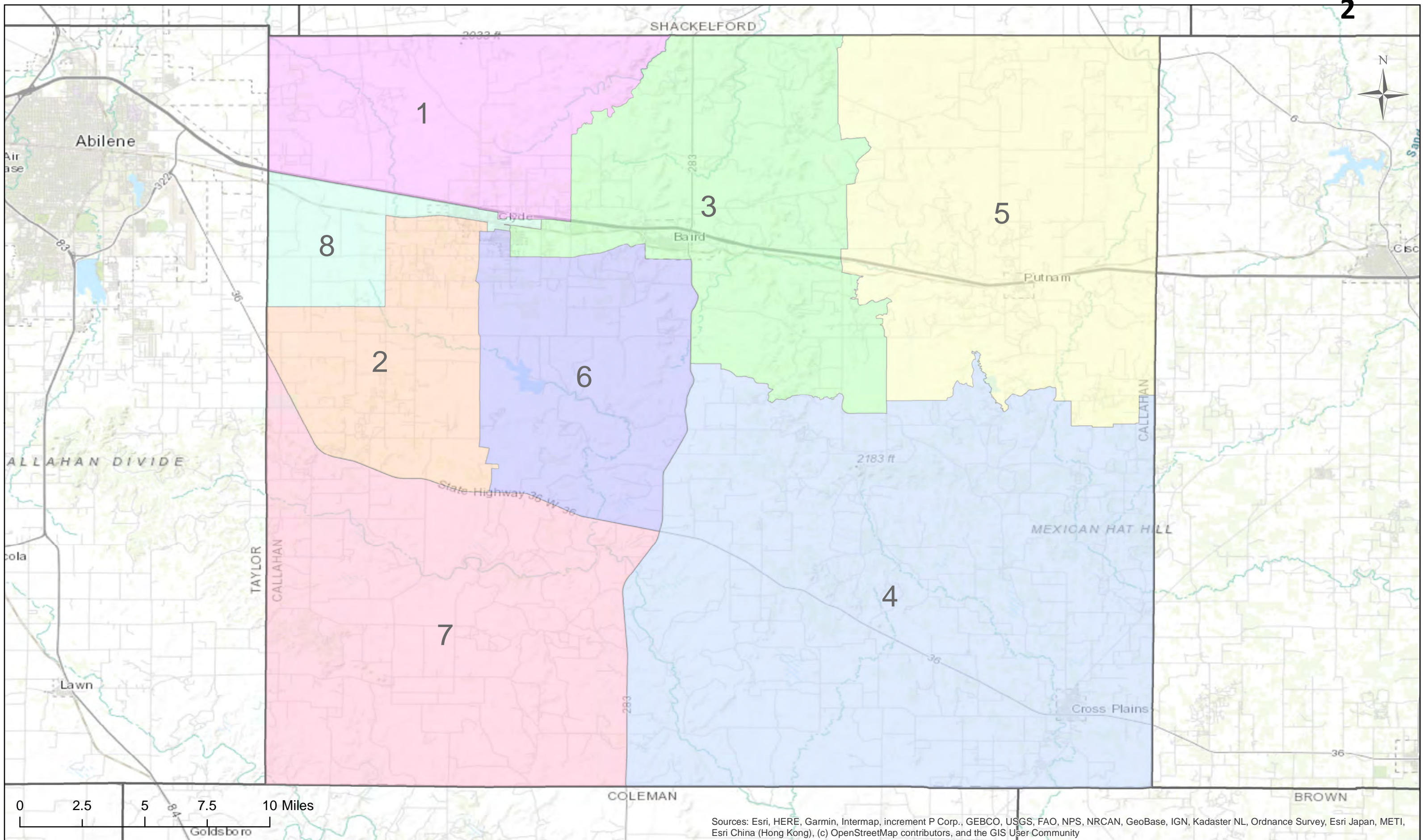
  
\_\_\_\_\_  
County Commissioner, Precinct 3  
Callahan County, Texas

  
\_\_\_\_\_  
County Commissioner, Precinct 4  
Callahan County, Texas

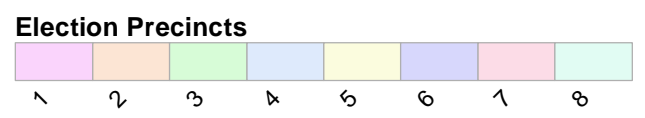
**ATTEST:**  
  
\_\_\_\_\_  
County Clerk or Deputy County Clerk  
Callahan County, Texas



**EXHIBIT A:**  
**(REVISED 2021 COUNTY ELECTION PRECINCT PLAN MAPS)**



Sources: Esri, HERE, Garmin, Intermap, increment P Corp., GEBCO, USGS, FAO, NPS, NRCAN, GeoBase, IGN, Kadaster NL, Ordnance Survey, Esri Japan, METI, Esri China (Hong Kong), (c) OpenStreetMap contributors, and the GIS User Community

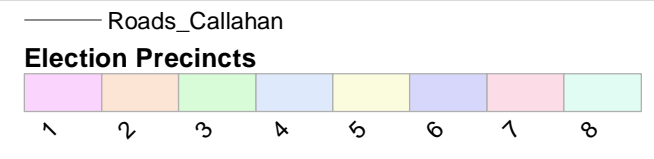
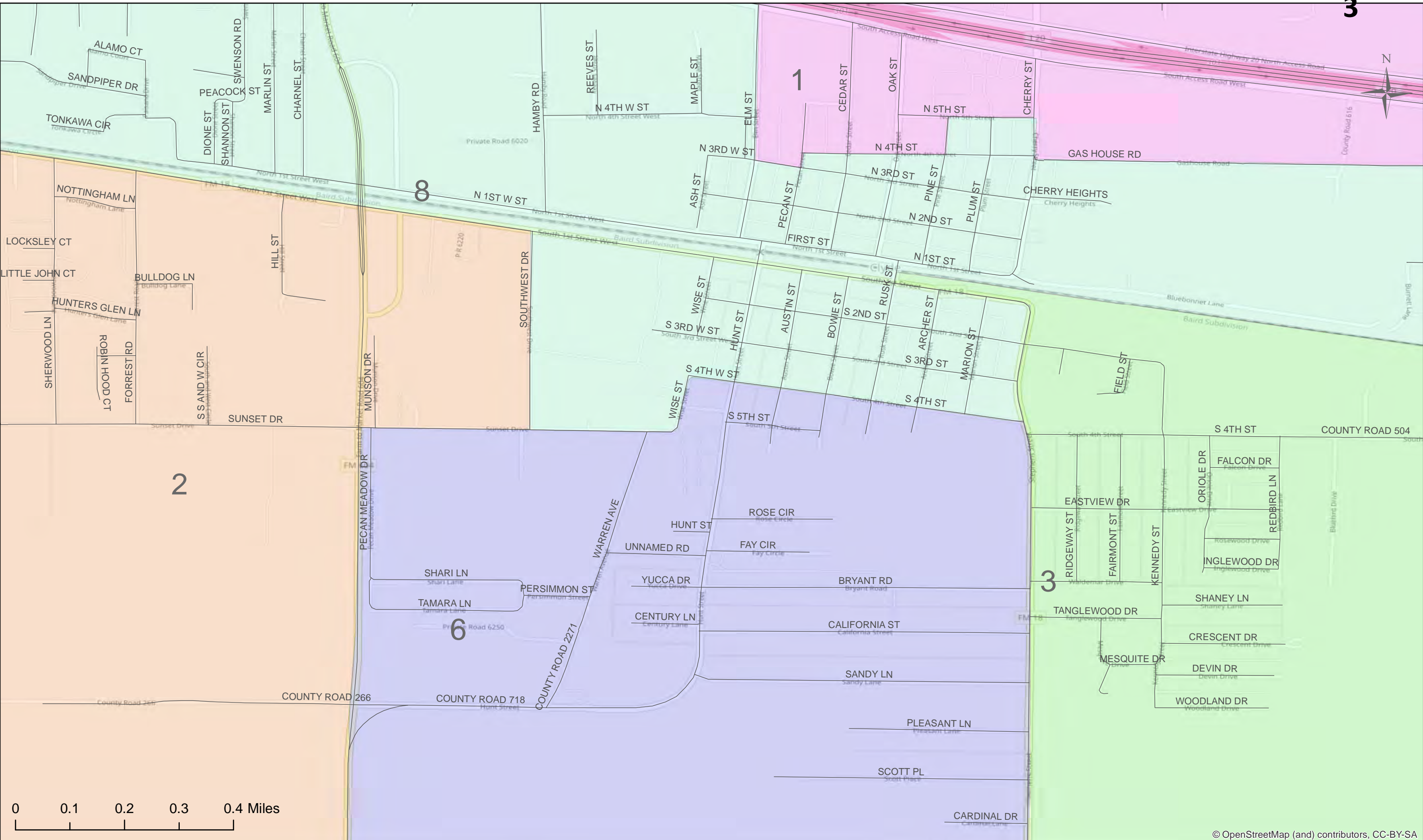


# Callahan County Election Precincts Plan A

Adopted December 9, 2021

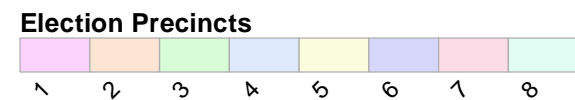
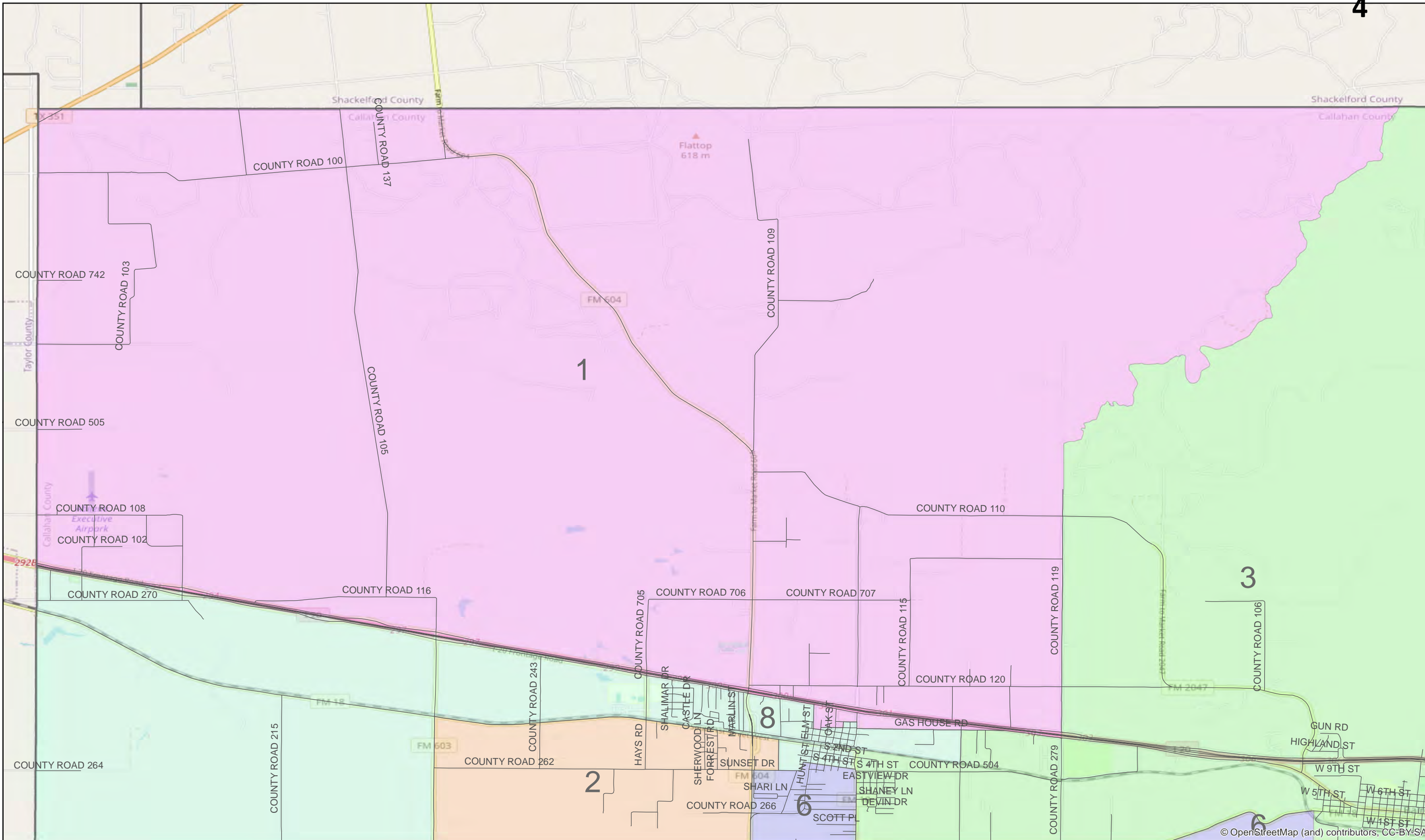
© 2021 Bickerstaff Heath Delgado Acosta LLP  
 Data Source: Roads, Water and other features obtained from the 2020 Tiger/line files, U.S. Census Bureau  
 Created: 12/6/2021





# Callahan County Election Precincts Plan A Adopted December 9, 2021



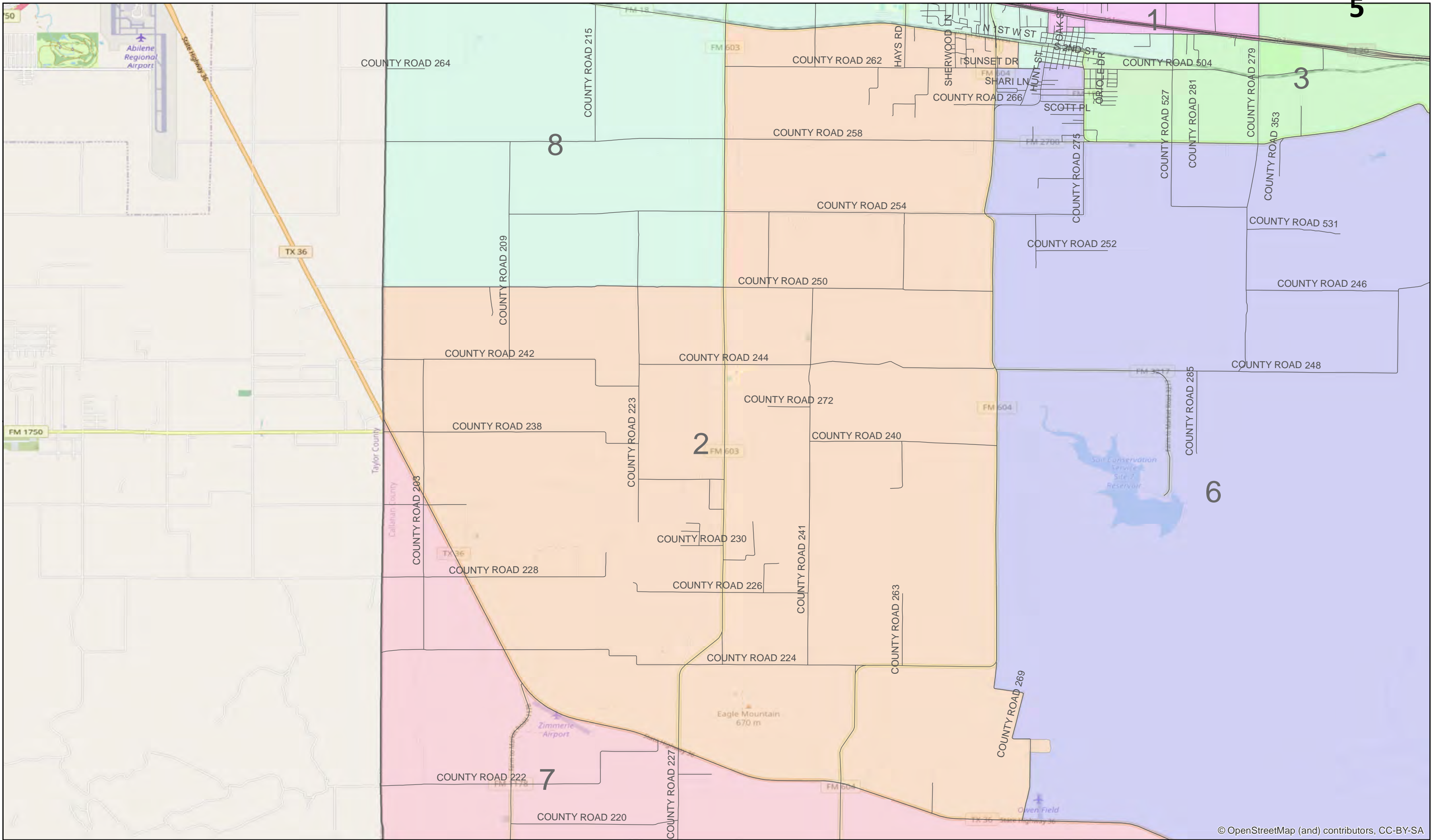


Created: 12/6/2021

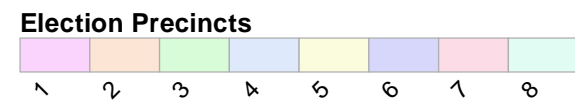
**Callahan County Election Precincts**  
**Plan A**  
**Adopted December 9, 2021**  
 Precinct 1

© 2021 Bickerstaff Heath Delgado Acosta LLP  
 Data Source: Roads, Water and other features obtained from the 2020 Tiger/line files, U.S. Census Bureau





© OpenStreetMap (and) contributors, CC-BY-SA



Created: 12/6/2021

# Callahan County Election Precincts Plan A

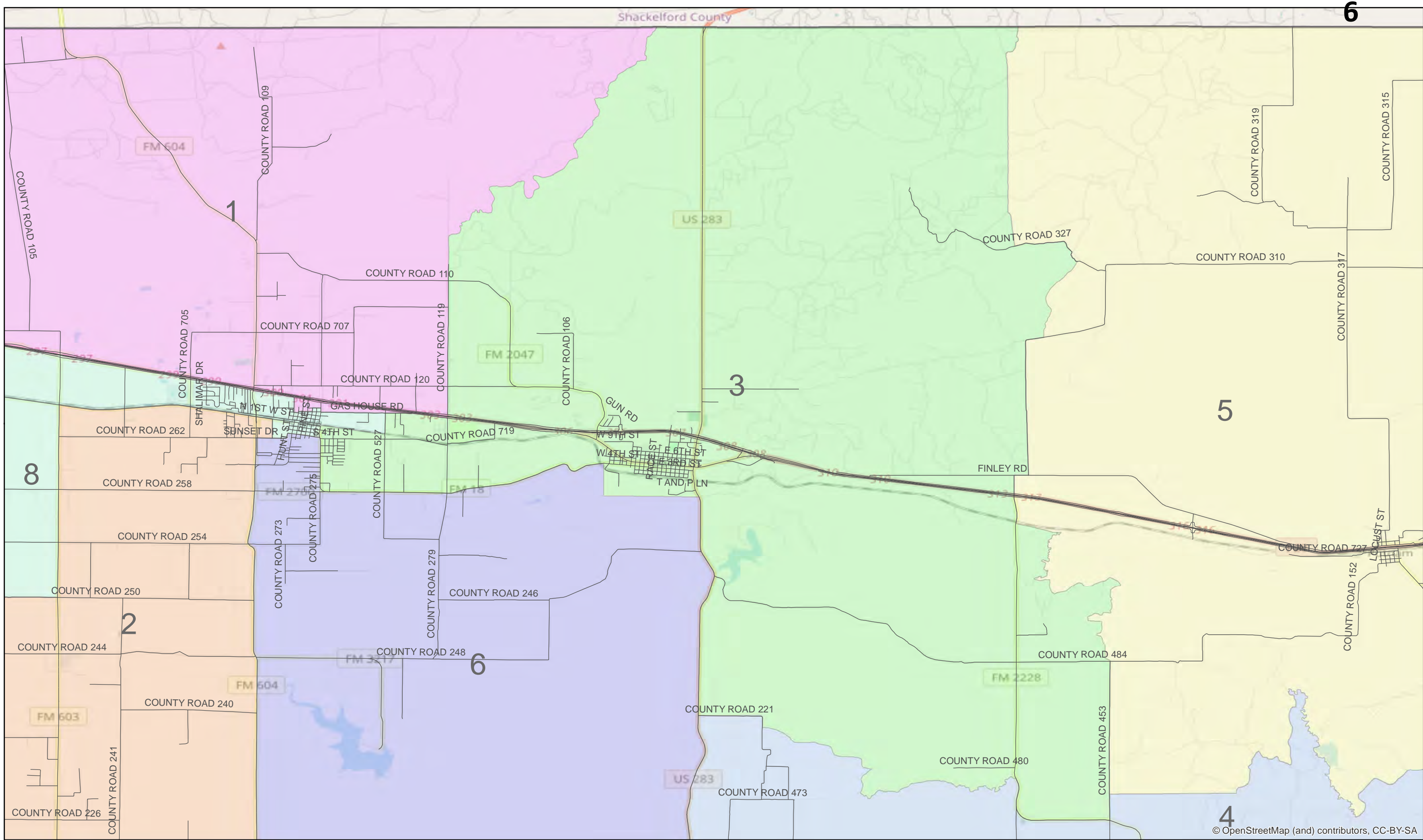
## Adopted December 9, 2021

Precinct 2

© 2021 Bickerstaff Heath Delgado Acosta LLP  
Data Source: Roads, Water and other  
features obtained from the 2020  
Tiger/line files, U.S. Census Bureau

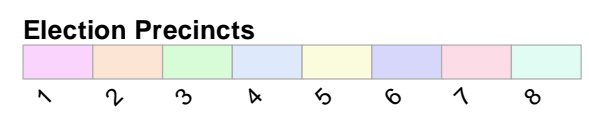






Shackelford County

6



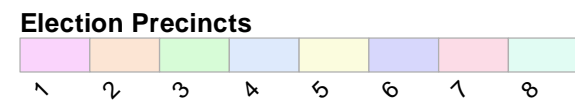
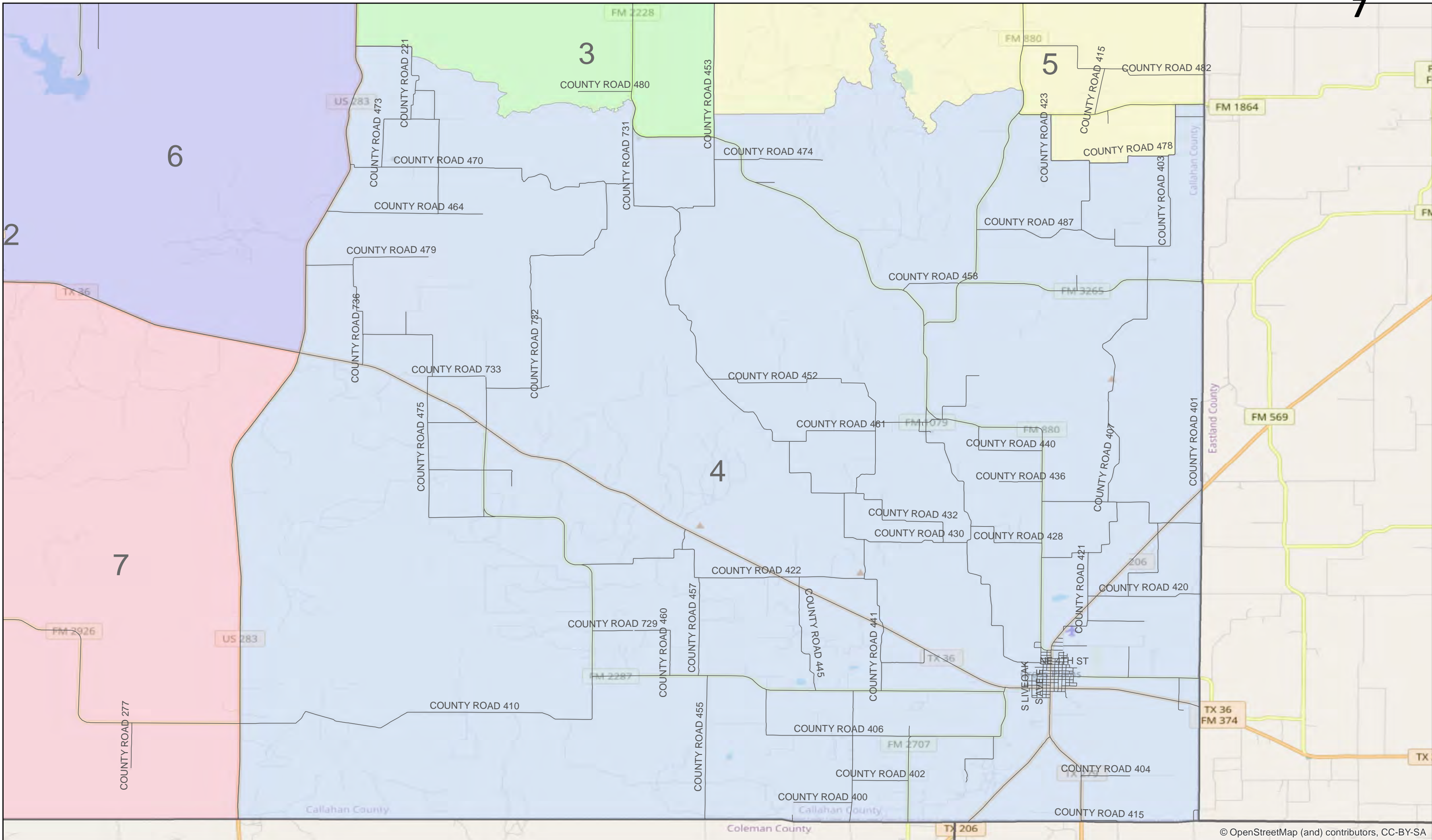
Created: 12/6/2021

**Callahan County Election Precincts**  
**Plan A**  
**Adopted December 9, 2021**  
 Precinct 3

© 2021 Bickerstaff Heath Delgado Acosta LLP  
 Data Source: Roads, Water and other features obtained from the 2020 Tiger/line files, U.S. Census Bureau



© OpenStreetMap (and) contributors, CC-BY-SA



Created: 12/6/2021

**Callahan County Election Precincts**  
**Plan A**  
**Adopted December 9, 2021**  
 Precinct 4

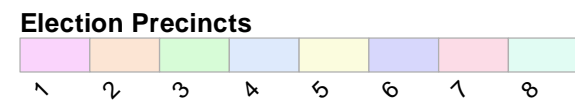
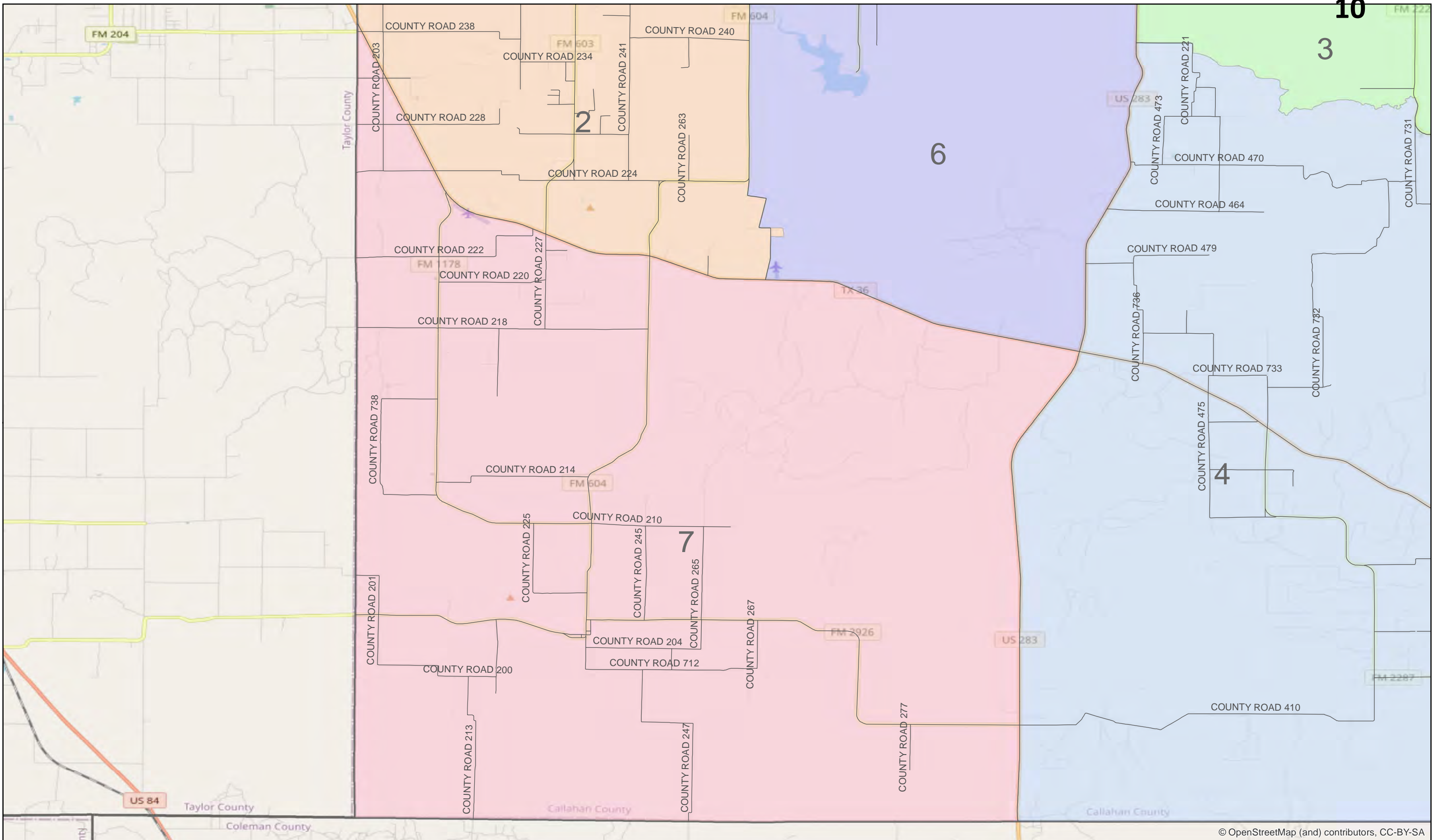
© 2021 Bickerstaff Heath Delgado Acosta LLP  
 Data Source: Roads, Water and other features obtained from the 2020 Tiger/line files, U.S. Census Bureau



© OpenStreetMap (and) contributors, CC-BY-SA







Created: 12/6/2021

# Callahan County Election Precincts Plan A

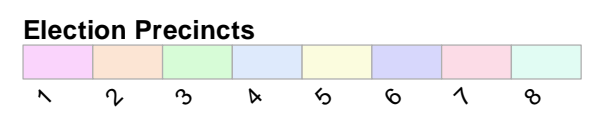
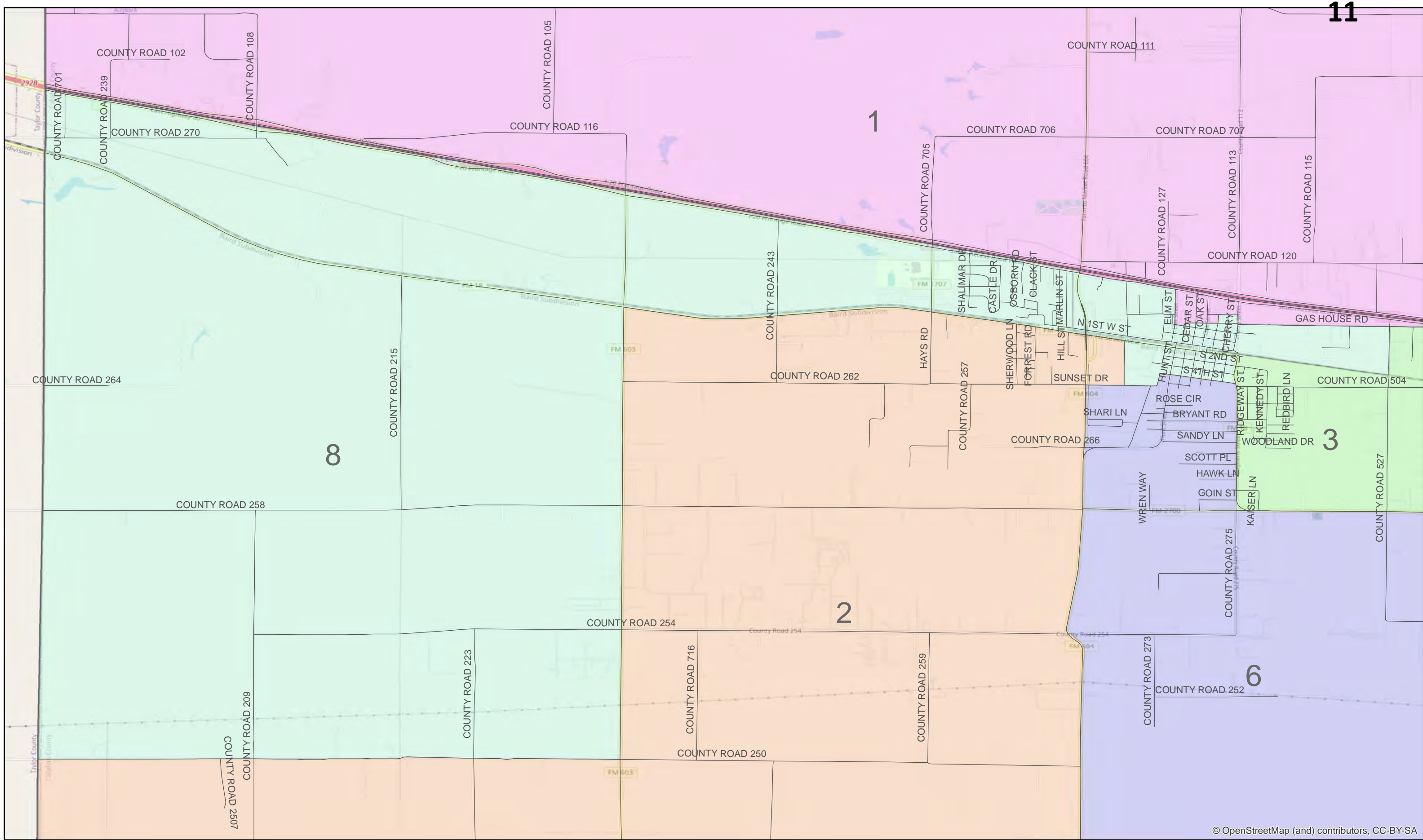
## Adopted December 9, 2021

Precinct 7

© OpenStreetMap (and) contributors, CC-BY-SA

© 2021 Bickerstaff Heath Delgado Acosta LLP  
Data Source: Roads, Water and other  
features obtained from the 2020  
Tiger/line files, U.S. Census Bureau





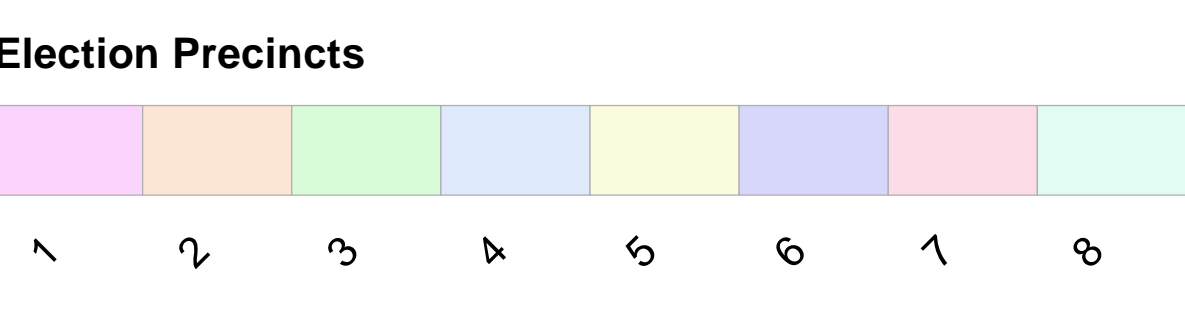
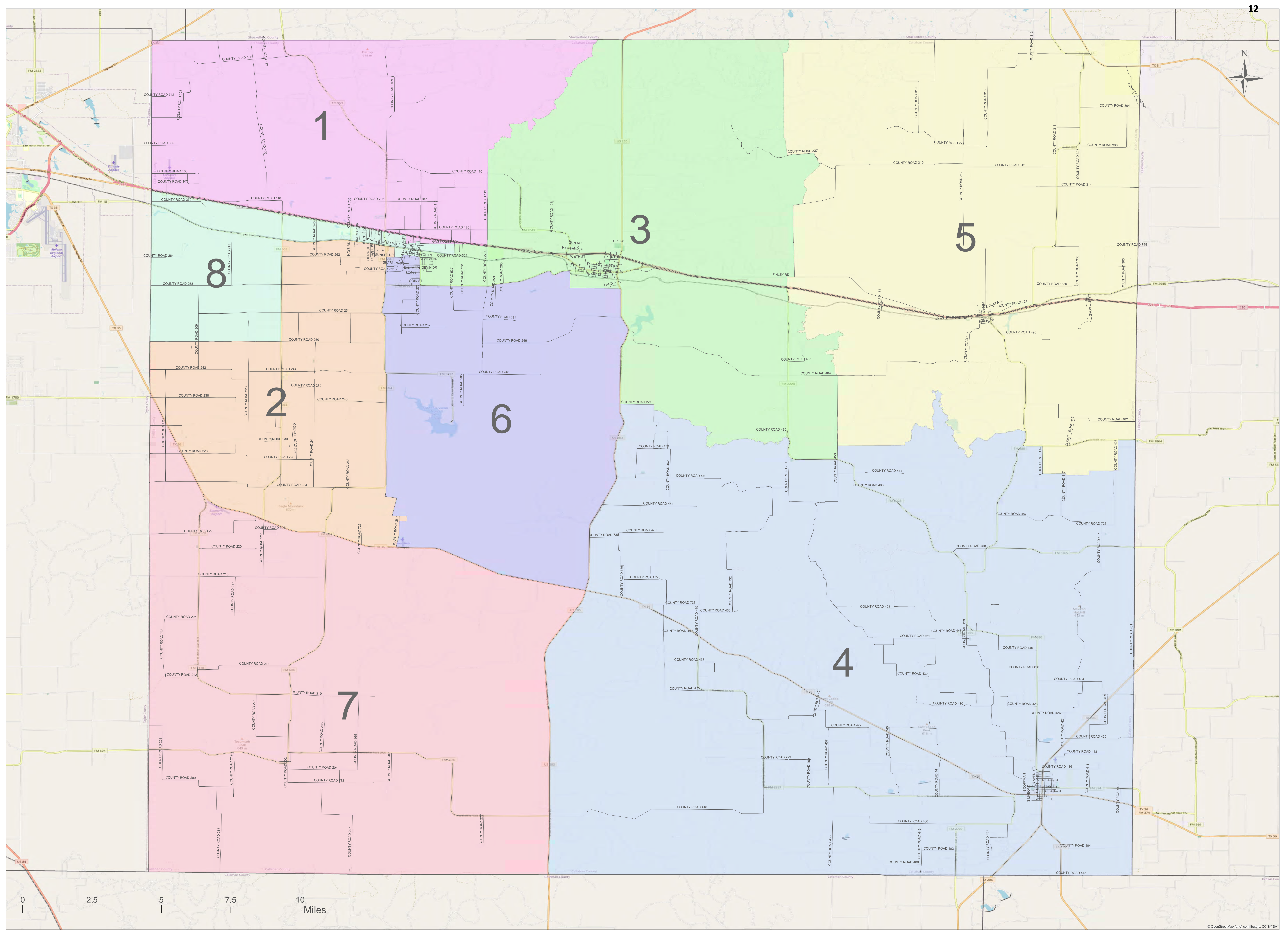
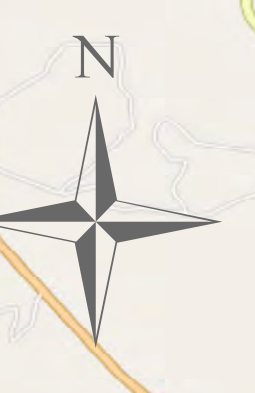
Created: 12/6/2021

**Callahan County Election Precincts**  
**Plan A**  
**Adopted December 9, 2021**  
 Precinct 8

© 2021 Bickerstaff Heath Delgado Acosta LLP  
 Data Source: Roads, Water and other features obtained from the 2020 Tiger/line files, U.S. Census Bureau



© OpenStreetMap (and) contributors, CC-BY-SA



# Callahan County Election Precincts Plan A Adopted December 9, 2021

© 2021 Bickerstaff Heath Delgado Acosta LLP  
Data Source: Roads, Water and other features obtained from the 2020 Tiger/line files, U.S. Census Bureau



**PUBLIC NOTICE: CALLAHAN COUNTY 2021 REVISED  
COUNTY ELECTION PRECINCT PLAN**

By order dated December 9, 2021 (“2021 Order”), the Callahan County Commissioners Court (“Commissioners Court”), the governing body of Callahan County, Texas (“County”), approved the 2021 Revised Callahan County Election Precinct Plan (“2021 Revised Plan”) pursuant to Chapter 42 of the Texas Election Code and other authority. The 2021 Revised Plan made changes to the County’s existing election precinct plan. The 2021 Revised Plan shall take effect on and after January 1, 2022.

The following is a brief, general description of the changes made in the County’s existing election precinct boundaries as described in the 2021 Revised Plan, said changes made by the Commissioners Court a result of county commissioner or justice of the peace precinct boundary changes made pursuant to the County’s approved 2021 redistricting project, the redistricting of congressional districts pursuant to federal and state law, and/or for the convenience and efficiency of conducting elections in Callahan County, Texas: (1) certain territory was transferred from Election Precinct 1 to Election Precinct 8 in the area of the northwest corner of the county, along and south of Interstate Highway 20 West; (2) certain territory was transferred from Election Precinct 8 to Election Precinct 6 in or near the City of Clyde, Texas, in the general area of South 4<sup>th</sup> Street, Hunt Street, Wise Street, Bryant Road, and Stephens Street; and (3) certain territory was transferred from Election Precinct 2 to Election Precinct 6 in or south of the City of Clyde, Texas, in the general area adjacent and east of FM 604, north of FM 2700, west of Hunt Street, and south of Sunset Drive. The remainder of the precincts described in the County’s existing election precinct plan were not revised by the 2021 Order.

The County’s 2021 Order and 2021 Revised Plan may be inspected and copied at the office of the Callahan County Judge at 1257 FM 2047, Baird, Texas 79504 (telephone 325-854-5805), or reviewed and downloaded at [www.callahancounty.org](http://www.callahancounty.org). Should you have questions these matters, please contact the office of the Callahan County Judge. Public notice regarding the changes in the County’s existing election precincts, as described in the 2021 Revised Plan, is being accomplished by the County as required by law.



**NOTA PÚBLICAE: CALLAHAN COUNTY 2021 PLAN  
REVISADO DEL RECINTO ELECTORAL DEL CONDADO**

Por orden de fecha 9 de diciembre de 2021 (“Orden de 2021”), el Tribunal de Comisionados del Condado de Callahan (“Tribunal de Comisionados”), el órgano rector del Condado de Callahan, Texas (“Condado”), aprobó el Plan Revisado del Precinto Electoral del Condado de Callahan 2021 (“Plan Revisado 2021”) de conformidad con el Capítulo 42 del Código Electoral de Texas y otra autoridad. El Plan Revisado de 2021 hizo cambios al plan de precinto electoral existente del Condado. El Plan Revisado de 2021 entrará en vigor a partir del 1 de enero de 2022.

La siguiente es una descripción breve y general de los cambios realizados en los límites existentes del precinto electoral del Condado como se describe en el Plan Revisado de 2021, dichos cambios realizados por el Tribunal de Comisionados como resultado de los cambios en los límites del comisionado del condado o del precinto de justicia de paz realizados de conformidad con el proyecto de redistribución de distritos aprobado por el Condado para 2021, la redistribución de distritos del Congreso de conformidad con la ley federal y estatal, y/o para la conveniencia y eficiencia de llevar a cabo elecciones en el condado de Callahan, Texas: (1) cierto territorio fue transferido del Precinto Electoral 1 al Precinto Electoral 8 en el área de la esquina noroeste del condado, a lo largo y al sur de la carretera interestatal 20 Oeste; (2) cierto territorio fue transferido del Precinto Electoral 8 al Precinto Electoral 6 en o cerca de la Ciudad de Clyde, Texas, en el área general de Calle Cuatro de sur, Calle Hunt, Calle Wise, Camino Bryant y Calle Stephens; y (3) cierto territorio fue transferido del Precinto Electoral 2 al Precinto Electoral 6 en o al sur de la Ciudad de Clyde, Texas, en el área general adyacente y al este de FM 604, al norte de FM 2700, al oeste de Calle Hunt y al sur de Calle de Puesta del Sol. El resto de los precintos descritos en el plan de precintos electorales existente del Condado no fueron revisados por la Orden de 2021.

La Orden del Condado de 2021 y el Plan Revisado de 2021 pueden ser inspeccionados y copiados en la oficina del Juez del Condado de Callahan en 1257 FM 2047, Baird, Texas 79504 (teléfono 325-854-5805) o revisados y descargados en [www.callahancounty.org](http://www.callahancounty.org). Si tiene preguntas sobre estos asuntos, comuníquese con la oficina del Juez del Condado de Callahan. El Aviso público con respecto a los cambios en los precintos electorales existentes del Condado, como se describe en el Plan. Revisado de 2021, está siendo cumplido por el Condado según lo exige la ley.